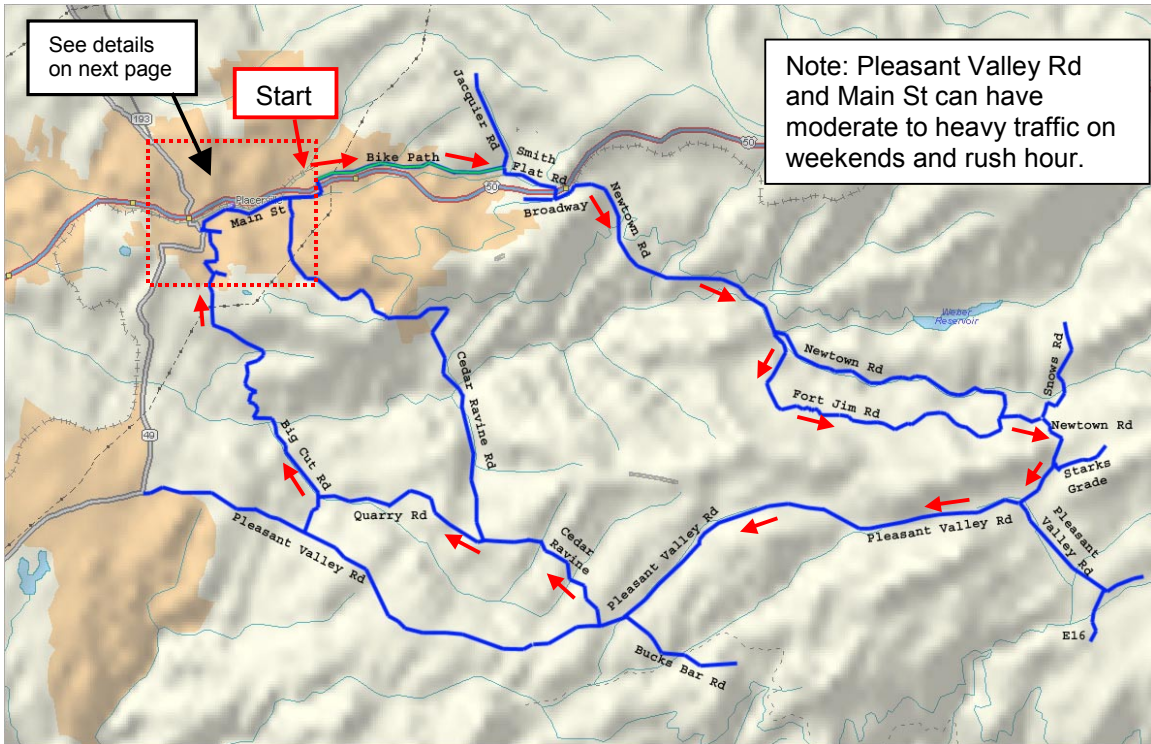


Placerville / Newtown Loop:

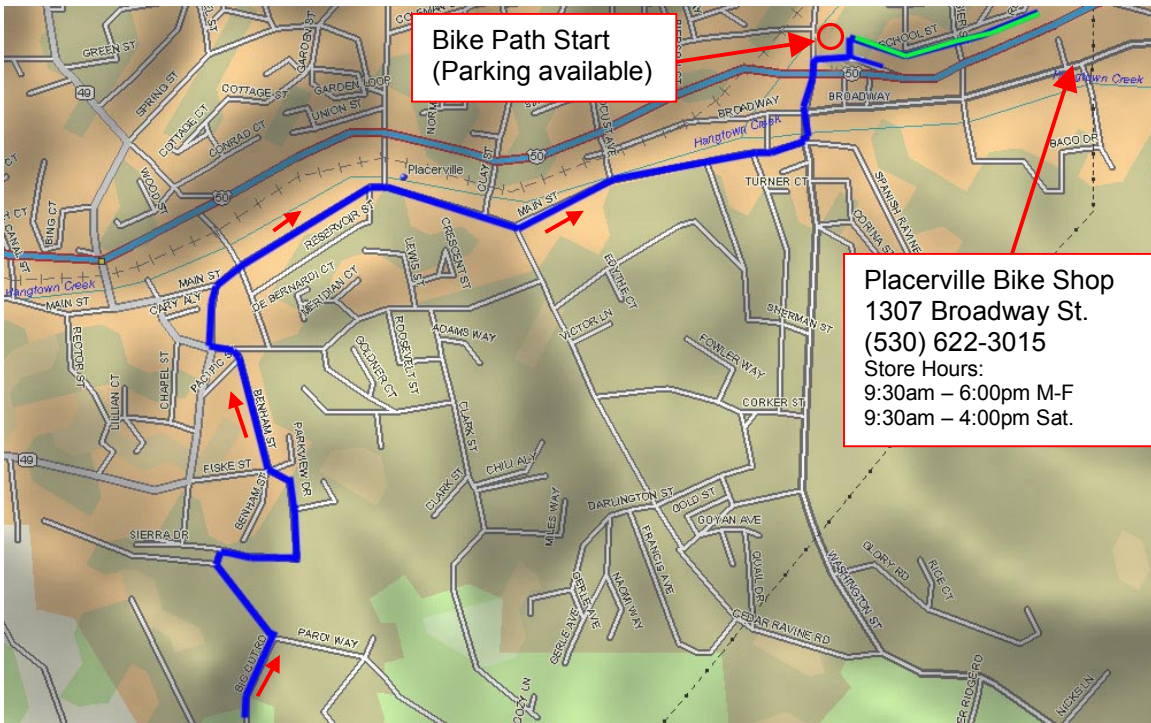
(Page 1 of 2)



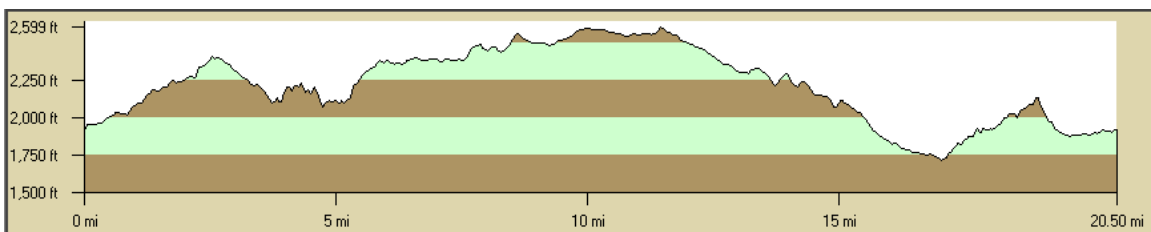
Miles	Directions
0.0	Start at Bike Path parking lot (see map on following page).
1.8	Bike Path ends. Turn Right onto Jacquier Rd, then immediate Left onto Smith Flat Rd.
2.1	Turn Right to cross Highway 50 on overpass (unmarked road).
2.3	Overpass ends, turn Left on Broadway Rd.
2.9	Road becomes Newtown Rd.
5.1	Turn Right on Fort Jim Rd (at bottom of hill next to creek) - begin stiff 0.8 mile climb.
8.0	Fort Jim Rd ends. Continue straight (uphill) on Newtown Rd.
8.8	Pass Starks Grade Rd (another bike ride documented). Continue straight
9.3	Newtown Rd end. Turn Right on Pleasant Valley Rd - heavier traffic starts here. You can detour 1 mile (easy ride) to the left into the town of Pleasant Valley for food and supplies if you wish.
13.0	Stop sign at Bucks Bar Rd. Continue straight
13.3	Turn Right on Cedar Ravine Rd.
14.6	Turn Left on Quarry Rd (traffic lightens up here).
16.3	Quarry Rd ends. Turn Right on Big Cut Rd.
17.0	Cross Weber Creek. Begin gradual climb (next two miles).
19.0	Top of hill, turn left to go down hill (still on Big Cut). Sharp corner to the right shortly after starting downhill, be cautious here.
19.3	Road becomes Banham Rd. (directions continued on next page)

- 19.5 Banham St. ends. Turn Left **then** an immediate Right on Sacramento St.
- 19.6 Sacramento St. ends. Turn Right on Main St. Go through the town of Placerville (all supplies available here).
- 20.4 Main Street curves to left. At stop sign, go straight (under Highway 50 bridge).
- 20.5 Turn Left on Mosquito Rd (careful of traffic here!). Start of Bike path is 100 yards down road.

Getting through downtown Placerville



Big Cut Rd.



Disclaimer: These maps are for informational purposes only. No liability is assumed – please check locally for latest riding conditions. Detours, weather conditions, traffic densities vary constantly. Please be cautious when riding, wear a bicycle helmet and obey all traffic laws.